












# MENDOCINO COUNTY FIRE SAFE COUNCIL

To inform, empower, and mobilize county residents to survive and thrive in wildfire-prone environments.






## Emergency Response Map Standard Symbology Guide

### Standard Basemap Symbology (ArcGIS Pro\*\*)

Element	Symbology
Major Roads	
Minor Roads	
Address Points	[Label HOUSENUM]
Parcel Boundaries	
Water Bodies	
Building Footprints	
Alternate Water Sources	 Esri Pin 1
Turn-Around Locations	 U Turn Arrow 2
Key Infrastructure	 [Label]
Evacuation Check	 Flag 1

*Note: Text indicates gallery search terms in ArcGIS Pro*

Standard Volunteer Data Collection (Avenza Maps\*\*) Symbology

Element	Symbology
Water Source	
Road	
Key Infrastructure	
Evacuation Check	
Building Footprint	
Other	Choose alternate symbol and Label accordingly

\*\*Available symbology may differ based on processing software. These symbols are intended to create a uniform, easy-to-decipher key for emergency response maps across the county. Chose alternate symbology as needed.